





For information address:
 The Director,
 U.S. Coast & Geodetic Survey,
 Washington, D.C.

INDEX MAP OF THE STATE OF
 SOUTH DAKOTA

-  Triangulation
-  First-order Traverse
-  First-order Leveling
-  Second order Leveling

Complete to June 1, 1946